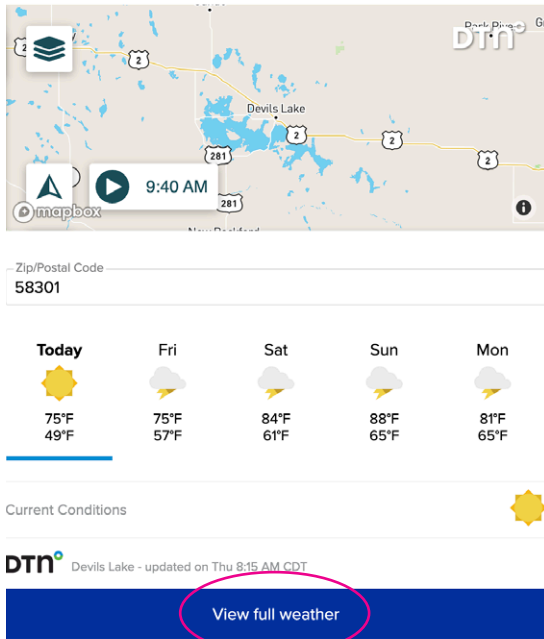


DTN Weather

DTN is now offering a new weather feature that has advanced views available through drop-down filters, visible on both your computer and phone.

To view, navigate to the full weather page on your site. A link to the full weather page can be found on the home page. Under the **Weather** section, select **View full weather (Image 1)**. There is also a link in the footer **(Image 2)** and/or in the main navigation, depending on how the site was built.

Weather



DTN Weather interface showing a 5-day forecast and a 'View full weather' button circled in pink.

Zip/Postal Code: 58301

Today	Fri	Sat	Sun	Mon
75°F / 49°F	75°F / 57°F	84°F / 61°F	88°F / 65°F	81°F / 65°F

Current Conditions:

DTN Devils Lake - updated on Thu 8:15 AM CDT

[View full weather](#)

(Image 1)



CONTACT US

Phone: 701-662-5051

3719 14th St NW
Devils Lake, ND 58301

QUICK LINKS

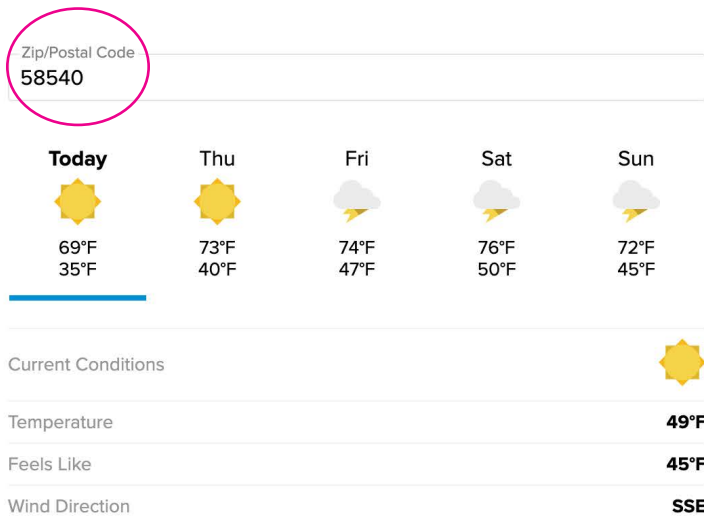
- Patronage application
- C magazine
- [Weather](#)
- Committed to farm safety
- Understanding my statement

(Image 2)

Features

Local Zip Code

Enter your local zip code above the 5-day forecast widget to get customized weather for your area (Image 3).



DTN Weather interface showing a 5-day forecast for zip code 58540.

Zip/Postal Code: 58540

Today	Thu	Fri	Sat	Sun
69°F / 35°F	73°F / 40°F	74°F / 47°F	76°F / 50°F	72°F / 45°F

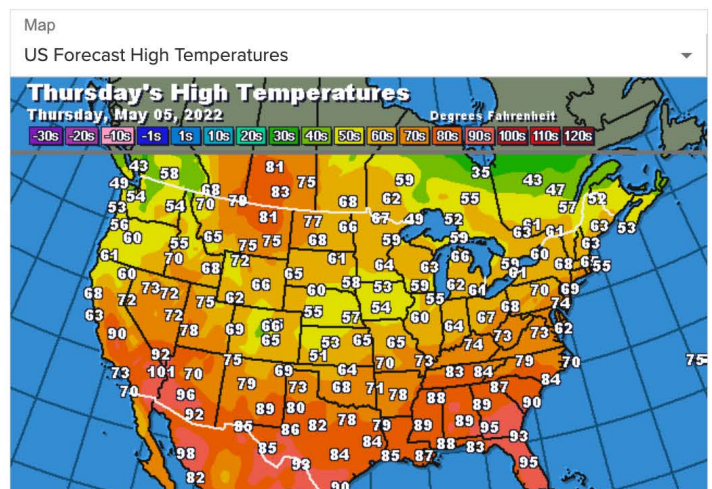
Current Conditions:

Temperature: 49°F

Feels Like: 45°F

Wind Direction: SSE

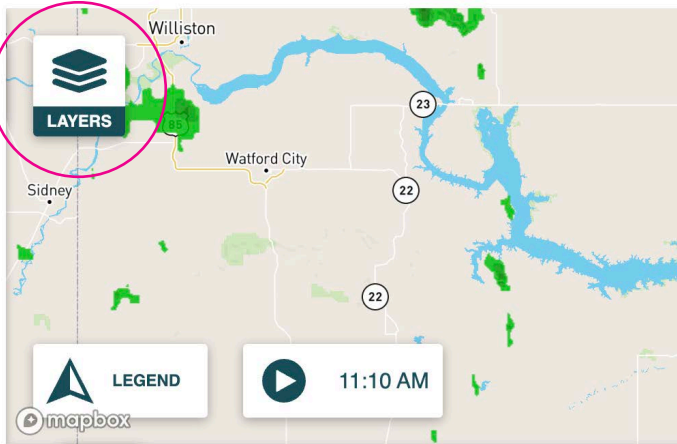
(Image 3)



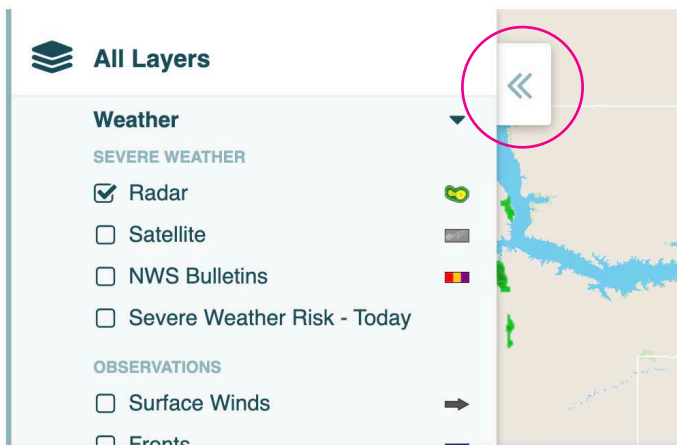
Custom Maps

To access additional maps, click the “Layers” icon in the upper left corner of the top map (*Image 4*). The default map is Radar, but you can scroll through and click the check box next to any of the options listed to view the maps.

Click the arrows to minimize the layers box to view the full map (*Image 5*). To choose a different map, click the Layers icon again to view all of the map options.



(Image 4)



(Image 5)

Map options:

All Layers

Weather

SEVERE WEATHER

- Radar
- Satellite
- NWS Bulletins
- Severe Weather Risk - Today

OBSERVATIONS

- Surface Winds
- Fronts
- Soil Temperatures 55°
- Crop Moisture Index
- Rainfall Estimate
- Growing Degree Units
- Growing Degree Units Contour
- Palmer Drought Index
- Drought Monitor

FORECAST

- Jet Stream Winds
- Tropical Forecast
- Forecast Highs - Today
- Forecast Lows - Today
- 24-Hour Forecast Precip
- 24-Hour Forecast Fronts
- 48-Hour Forecast Precip
- 48-Hour Forecast Fronts

Presets

- Surface Weather Analysis
- 24-Hour Surface Forecast
- 48-Hour Surface Forecast
- Tropical Analysis